Bottom trawl assessment of Lake Ontario's benthic preyfish community, 2022

Brian P. O'Malley[1], Scott P. Minihkeim[1], James McKenna[1], Jessica A. Goretzke[2], Jeremy P. Holden[3]

[1]*U.S. Geological Survey, Great Lakes Science Center, Lake Ontario Biological Station, Oswego, New York 13126*
[2]*New York State Department of Environmental Conservation, Lake Ontario Research Unit, Cape Vincent, New York 13618*
[3]*Ontario Ministry of Natural Resources and Forestry, Lake Ontario Management Unit, Picton, Ontario, Canada, K0K 2T0*

Abstract
Since 1978, surveys of Lake Ontario preyfish communities have provided information on the status and trends of the benthic preyfish community related to Fish Community Objectives that includes understanding preyfish population dynamics and community diversity. Beginning in 2015, the benthic preyfish survey expanded from US-only to incorporate Canadian sites, increasing the survey's spatial coverage to a lake-wide scale. Additionally, sampling in eastern US embayments (Black River, Chaumont, Guffin, and Henderson Bays), that were historically sampled during a September bottom trawl survey to index Yellow Perch (*Perca flavescens*; 1978–2007), resumed in 2015. The current survey provides abundance indices for sculpins, Round Goby (*Neogobius melanostomus*) and Bloater (*Coregonus hoyi*) with survey techniques, gear and timing comparable to Lake Michigan. This alignment provides a necessary biological reference point for measuring the success of Lake Ontario Bloater reintroduction. In 2022, the collaborative benthic preyfish survey completed 171 bottom trawl tows across main lake and embayment sites at depths from 6 to 222 m. In total, the 2022 survey sampled 141,552 fish from 34 species. Round Goby was the most numerically abundant species comprising 36% of the total catch, followed by Alewife (*Alosa pseudoharengus*) and Deepwater Sculpin (*Myoxocephalus thompsonii*), at 20% and 16%, respectively. Alewife accounted for most (623 kg) of the fish biomass sampled during the 2022 survey (total=2,197 kg), followed by Deepwater Sculpin (547 kg), and Round Goby (262 kg). Slimy Sculpin (*Cottus cognatus*) lake-wide biomass density (0.03 kg/ha) remained low relative to historical observations from US waters during the 1980-1990s and was similar to the average from the previous three survey years (2019-2021 average 0.04 ± 0.02 kg/ha). Lake-wide Deepwater Sculpin biomass density reached a new high (4.4 kg/ha) in 2022. Embayment catches continue to have unique species assemblages compared to main lake habitat. Historically common native benthic preyfish species like Trout-perch (*Percopsis omiscomaycus*), Spottail Shiner (*Notropis hudsonius*), and darters (*Etheostoma* spp.), that are now rare at main lake trawl sites, still occur in some embayment trawl sites.

Introduction
Lake Ontario Fish Community Objectives established by the Great Lakes Fishery Commission's Lake Ontario Committee (herein FCOs) call for maintaining predator-prey balance and for maintaining and restoring pelagic and benthic (bottom–oriented, demersal) preyfish diversity (Stewart et al., 2017). Collaborative bottom trawl surveys conducted by the U.S Geological Survey (USGS), the New York Department of Environmental Conservation (NYSDEC), and the Ontario Ministry of Natural Resources and Forestry (OMNRF) have annually assessed Lake Ontario preyfish community status and trends since 1978 to provide information for decision-making relative to those objectives. Here, we summarize recent findings from the fall (September-October) 2022 Lake Ontario benthic preyfish survey.

During 1978–1980s, Lake Ontario's benthic preyfish community was dominated by Slimy Sculpin (*Cottus cognatus*), with lesser amounts of Trout-perch (*Percopsis omiscomaycus*), Johnny Darter (*Etheostoma nigrum*), and Spottail Shiner (*Notropis hudsonius*). Recent bottom trawl surveys have documented a decline in Slimy Sculpin abundance and an increase in non-native Round Goby (*Neogobius melanostomus*) beginning in 2005, as well as a resurgence in native Deepwater Sculpin (*Myoxocephalus*

thompsonii), once considered extirpated (O'Malley et al. 2021; Weidel et al. 2017). These large changes in benthic preyfish composition exemplify the importance of monitoring populations and improving survey design to provide the best information possible to track population changes through time. Moreover, Lake Ontario spring and fall preyfish surveys have routinely sampled the same lake areas across different seasons from April to October over multiple years, which allows for quantifying seasonal migrations of fish populations to better understand ecosystem structure and function and how habitats are coupled by different species (Ives et al. 2019; Pennuto et al. 2021).

Bottom trawl surveys also measure the progress of native species restoration. In Lake Ontario, Bloater (*Coregonus hoyi*), a native coregonine that inhabits deep, offshore habitats, was considered extirpated from the lake by the 1980s (Weidel et al. 2022). Since 2012, Bloater have been reintroduced through stocking, and bottom trawl recaptures allow for tracking the progress of the restoration program (Holey et al. 2021; Weidel et al. 2022). Beginning in 2015, Bloater have been captured in bottom trawl surveys, marking the first time this species has been sampled in Lake Ontario since 1983 (Weidel et al. 2022). Additionally, using similar gear types and trawling at similar times of year to other surveys conducted throughout the Laurentian Great Lakes has allowed managers to interpret Lake Ontario preyfish dynamics at a basin-wide scale, as well as across different habitats (main lake vs. embayments) and depth strata thus providing a relevant biological reference point to evaluate progress toward restoration within a contemporary Lake Ontario ecosystem.

This report describes the status of the Lake Ontario benthic preyfish community, with an emphasis on information addressing the binational (OMNRF and NYSDEC) FCOs (Stewart et al. 2017). This research is also guided by USGS Ecosystems Mission Area science strategy that seeks to understand how ecosystems function and provide services, as well as what drives them, and to develop science and tools that inform decision making related to ecosystem management, conservation and restoration (Williams et al. 2013). In addition to presenting long term results from the benthic preyfish survey, we also leverage bottom trawl data from a survey that sampled northeastern Lake Ontario embayments from 1978 to 2007 to describe community changes in these habitats that were added to the benthic preyfish survey in 2015.

Methods

Benthic preyfish survey

From 1978 to 2011, the benthic preyfish survey sampled six to ten transects along the southern shore of Lake Ontario from Olcott to Oswego, NY. Daytime trawls were typically 10 minutes and sampled depths from 8–150 m (26–495 ft). The original survey gear was a Yankee bottom trawl with an 11.8-m (39 ft) headrope and was spread with flat, rectangular, wooden trawl doors (2.1 m x 1 m). The survey typically occurred during October but also included sampling from September to November (Figure 1). Abundant dreissenid (*Dreissena* spp.) mussel catches in the early 2000s led to the survey abandoning the standard trawl and experimenting with a variety of alternate polypropylene bottom trawls and metal trawl doors (2004-2010). Comparison towing indicated that alternate trawls caught fewer demersal fishes and the alternative trawl doors influenced net morphometry (Weidel and Walsh, 2013). Since 2011, the survey has used the historically standard Yankee trawl and doors, but has reduced tow times to reduce mussel catches. Typical trawl tows in recent years have been 5 minutes, and in nearshore areas or those where mussel catches are high as indicated by the preceding trawl tow, tow times have been reduced to 2.5-4 minutes. Experimental sampling at new transects and in deeper habitats began in 2012. More notably, in 2015, the survey spatial extent was doubled to include Canadian waters and embayment sites in the eastern basin. At that time, the NYSDEC and OMNRF research vessels joined the survey, which greatly expanded the spatial extent and diversity of habitats surveyed. Time series generated from the benthic preyfish survey from 1978 to present are illustrated in this report. No adjustments are available for data when the alternative trawls were used.

In 2022, the benthic preyfish survey consisted of 171 trawl tows completed between three research vessels from September 28 to October 17 (Figure 2). Trawl catches were sorted by species, counted, and weighed. Subsamples of species in each trawl tow were measured for individual length and weight. Additional samples for growth, diet, reproduction, and genetic analysis were collected for some species. Dreissenid mussels were weighed but not counted or identified to species.

Trawl effort was historically based on tow time, and abundance indices were reported as number or weight per 10-minute trawl. Area-swept estimates calculated using trawl mensuration sensors and video cameras indicated that trawl effort expressed as area swept differed substantially from tow-time based effort. Trawl results are expressed as biomass densities (kg/ha, kilograms of fish per hectare) and account for depth-based differences in the lake area swept by the trawl (Weidel and Walsh, 2013). Time series are still regarded as biomass indices, rather than absolute densities, because we lack estimates of trawl catchability (proportion of the true density within a surveyed area captured by the trawl). Trawl tows were assigned to a country based on the mid-point of start-end trawl coordinates. Historical trawl tows without coordinates were assigned to a country based on the nearest port (only U.S. waters). Annual area-weighted biomass indices expressed as kg/ha were calculated for U.S waters (1978–2022) and lake-wide (2015–2022) using thirteen 20 m strata (66 ft) within U.S. and Canadian waters (O'Malley et al. 2021). Strata not sampled in a given survey year were assumed to be zeroes for each species. The lake-wide index was calculated assuming 52% and 48% area for Canadian and US waters, respectively. Mean and standard error calculations are from Cochrane (1977).

Perch Survey

From 1978 to 2007, fish communities in northeastern embayments of Lake Ontario (Chaumont, Guffin, Black River, and Henderson Bays) were sampled during late September through early October (Figure 1) in an effort to assess Yellow Perch (*Perca flavescens*) and White Perch (*Morone americana*) populations and document long term trends in the fish community of these habitats (O'Gorman and Burnett, 2001). We refer to this dataset as the perch survey for convenience. In our analysis, we pooled observations from Guffin and Chaumount Bay, and simply refer to these as Chaumont Bay given their proximity to each other in Lake Ontario. Catch protocols were similar to those described above where species were sorted, counted, weighed, and subsamples were measured for length frequency. From 1978 to 1997, sampling was conducted by the USGS R/V Kaho with a 7.9-m headrope bottom trawl, with a 13-mm stretch nylon mesh cod end. Trawl tows occurred during the day and typically lasted for 5 minutes. Site depths were between 6 to 20 m, and approximately 15 sites were sampled each year. In 1996, problems with fouling from large catches of dreissenid mussels led to the adoption of mud rollers in 1997 to reduce fouling. From 1998-2007, the NYSDEC R/V Seth Green continued the sampling using an 18-m, 3N1 bottom trawl at the same locations. For detailed descriptions of trawl gear used in Lake Ontario surveys, see Lantry et al. (2007). In 2015, the R/V Seth Green resumed sampling these sites annually in early October as part of the benthic preyfish survey using a Yankee bottom trawl. The recent expansion of our annual benthic preyfish survey into these historically sampled habitats has created an opportunity to assess long term trends for fall benthic preyfish communities from these embayments.

In addition to the benthic preyfish survey data, we used data from the perch survey to illustrate long term trends in the benthic fish populations of embayments by combining both datasets. In contrast to lake-wide trends which use an area weighted mean, we report mean biomass density for Yellow and White perch for the embayments (1978–2022) without weighting by depth strata. We calculated the biomass proportion of benthic preyfish species for each year using the total weight across all trawl sites per embayment. Additionally, we compared 2022 catches among the eastern embayments to trawl sites that were added to the benthic preyfish survey in 2021 at Little Sodus and Sodus Bay. Bay of Quinte was added to the survey in 2021 (using a different trawl type (3N1) to avoid fouling from sediments, O'Malley et al. 2021), however it was not sampled in 2022 due to time constraints. These additional embayment sites have

generally been sampled in the spring preyfish bottom trawl survey that uses a 3N1 trawl (Weidel et al. 2021).

Results and Discussion

Bloater – Bloater are a benthopelagic species native to Lake Ontario that historically inhabited deep, offshore habitats. While records are sparse, commercial fishery catches suggest Bloater were historically abundant in Lake Ontario but rare by the 1970s (Christie, 1973). Catches have been sporadically low since restoration stocking began in 2012 but are reasonable based on our power to detect species at low abundance (Weidel et al., 2022). In 2022, one Bloater (total length = 187 mm, Figure 3) was captured offshore of Youngstown, NY at a 90-m deep site, which represents similar depth of capture to previous catches in lakes Michigan and Ontario in recent years (Madenjian et al. 2022; Weidel et al. 2022).

Slimy Sculpin – Slimy Sculpin biomass density (lake-wide = 0.03 kg/ha) in 2022 continued to be lower than when lake-wide sampling began in 2015 (0.15 kg/ha). Slimy Sculpin biomass density in US waters in 2022 was an order of magnitude lower among trawl sites in US (0.005 kg/ha) compared to Canadian waters (0.06 kg/ha), and both were considerably lower compared to observations in the early part of the time series (Figure 4). Once the dominant demersal preyfish in Lake Ontario, Slimy Sculpin declines in the 1990s were attributed to the collapse of their preferred prey, the amphipod *Diporeia* (Owens and Dittman, 2003). The further declines of Slimy Sculpin that occurred in the mid-2000s appear to be related to Round Goby. Recent increases in Deepwater Sculpin may also have negative impacts on Slimy Sculpin at the deep edge of their depth distribution where the two species overlap (Volkel et al. 2021). Slimy Sculpin distribution appears to vary spatially across suitable Lake Ontario depth strata. Trawl sites in Canadian waters, notably at sites south of Pickering and Oshawa, had the highest biomass density among all trawl tows (Figure 5).

Deepwater Sculpin **–** Deepwater Sculpin were the third most abundant fish in trawl catches during the benthic preyfish survey in 2022 (Table 1). Deepwater Sculpin biomass has generally increased since 2010. In 2022, lake-wide Deepwater Sculpin biomass density (4.4 kg/ha) reached a new high since the beginning of the survey and marked the highest observation in US waters (3.9 kg/ha) since 1978 (Figure 4). In contrast to spatial patterns of Slimy Sculpin occurrence, Deepwater Sculpin were present at each of the trawl transects in the main lake where suitable depths (>50m) were sampled (Figure 5).

Round Goby **–** Round Goby was the most abundant preyfish in trawl catches during the 2022 survey (Table 1). Round Goby biomass density in 2022 (2.7 kg/ha) was similar to the lake-wide average during 2015-2021 (2.7 kg/ha, Figure 4). Estimating Round Goby abundance using bottom trawls can be complicated by the fish's preference for rocky substrate and seasonal changes in depth distribution (Ray and Corkum, 2001; Pennuto et al., 2021). Round Goby are typically concentrated at shallower depths during the survey (Figure 5).

Embayment Catches **–** Trawl catches at embayment sites sampled in 2022 (Chaumont Bay, Black River Bay, Henderson Bay, Sodus and Little Sodus Bay) continued to represent species that are not common in main lake catches. Since 2015, these habitats, especially Black River Bay, are the only sites where trawls routinely capture Trout-perch, darters, and Spottail Shiner, native species that were once common in main lake portion of Lake Ontario in the 1970–1990s (Figure 6, Figure 7). Yellow Perch accounted for most of the benthic preyfish biomass across the embayments surveyed in 2022 (Figure 8), except for in Black River Bay where White Perch constituted a greater proportion of the catch. Time series constructed from combining the Yellow Perch survey and benthic preyfish survey indicate increases in White Perch biomass density in Black River Bay (Figure 8).

Acknowledgements

We thank all the administrative, vessel, biological, and support staff for their effort and flexibility conducting the 2022 Lake Ontario benthic preyfish survey. We thank Dawn Dittman and Alex Gatch for their helpful reviews. Funding for U.S. Geological Survey sampling and analysis is from the Ecosystems Mission Area and the Fisheries and Status and Trends programs. Provincial funding to implement OMNRF sampling was from the Canada-Ontario Agreement on Great Lakes Water Quality and Ecosystem Health and Ontario's Great Lakes Strategy. NYSDEC funding was from the Federal Aid in Sport Fish Restoration Program. USGS fish handling was carried out in accordance with guidelines from the American Fisheries Society. Any use of trade, firm, or product names is for descriptive purposes only and does not imply endorsement by the U.S. Government.

Data Release

The data associated with this report are currently under review and will be publicly available in 2023. Previous versions of the data may be accessed at U.S. Geological Survey, Great Lakes Science Center, 2019, Great Lakes Research Vessel Operations 1958-2018. (ver. 3.0, April 2019): U.S. Geological Survey data release, https://doi.org/10.5066/F75M63X0. Please direct questions to our Data Management Librarian, Sofia Dabrowski, at sdabrowski@usgs.gov.

References

Christie, W.J., 1973. A review of the changes in the fish species composition of Lake Ontario (Technical Report No. 23). Great Lakes Fishery Commission, Ann Arbor, MI. Christie,

Cochrane, W.G., 1977. Sampling Techniques, 3rd ed. Wiley, New York, NY.

Holey, M.E., Hanson, S.D., Gordon, R.R., Drew, T.D., Mackey, G.E., Connerton, M.J. 2021. Collecting viable deepwater cisco gametes from Lake Michigan for propagation–lessons learned. Advances in Limnology 68:47-64.

Ives, J.T., McMeans, B.C., McCann, K.S., Fisk, A.T., Johnson, T.B., Bunnell, D.B., Frank, K.T., Muir, A.M. 2019. Food-web structure and ecosystem function in the Laurentian Great Lakes—Toward a conceptual model. Freshwater Biology 64:1-23.

Lantry, B.F., O'Gorman, R., Walsh, M.G., Casselman, J.M., Hoyle, J.A., Keir, M.J., Lantry, J.R. 2007. Reappearance of deepwater sculpin in Lake Ontario: resurgence or last gasp of a doomed population? Journal of Great Lakes Research 33:34-45.

Madenjian, C.P., Bunnell, D.B., Tingley, R.W., Dieter, P.M. 2022. Additional deepwater sampling of prey fish in Lake Michigan annual bottom trawl survey reveals new insights for depth distribution dynamics. Journal of Great Lakes Research 48:1288-1297.

O'Gorman, R., Burnett, J.A. 2001. Fish community dynamics in northeastern Lake Ontario with emphasis on the growth and reproductive success of yellow perch (*Perca flavescens*) and white perch (*Morone americana*), 1978 to 1997. Journal of Great Lakes Research 27:367-383.

O'Malley, B.P., Goretzke, J. and Holden, J.P. 2021. Bottom trawl assessment of benthic preyfish community in Lake Ontario, 2020. in: NYSDEC (Ed.), NYSDEC 2020 Annual Report, Bureau of Fisheries Lake Ontario Unit and St. Lawrence River Unit to the Great Lakes Fishery Commission's Lake Ontario Committee. Albany, NY. Section 12.

Owens, R.W., Dittman, D.E., 2003. Shifts in the diets of Slimy Sculpin (*Cottus cognatus*) and Lake Whitefish (*Coregonus clupeaformis*) in Lake Ontario following the collapse of the burrowing amphipod *Diporeia*. Aquatic Ecosystem Health & Management 6:311–323.

Pennuto, C.M., Mehler, K., Weidel, B., Lantry, B.F., Bruestle, E., 2021. Dynamics of the seasonal migration of Round Goby (*Neogobius melanostomus*, Pallas 1814) and implications for the Lake Ontario food web. Ecology of Freshwater Fish 30:151-161.

Ray, W.J., Corkum, L.D., 2001. Habitat and site affinity of the round goby. Journal of Great Lakes Research 27:329–334.

Stewart, T.J., Todd, A., Lapan, S. 2017. Fish community objectives for Lake Ontario. Great Lakes Fisheries Commission Special Publication. Ann Arbor, MI.

Volkel, S.L., Robinson, K.F., Bunnell, D.B., Connerton, M.J., Holden, J.P., Hondorp, D.W., and Weidel, B.C. 2021. Slimy sculpin depth shifts and habitat squeeze following the round goby invasion in the Laurentian Great Lakes. Journal of Great Lakes Research 47:1793-1803.

Weidel, B.C., Walsh, M.G., 2013. Estimating the area-swept by the 11.8 m Yankee bottom trawl in Lake Ontario, in: NYSDEC (Ed.), NYSDEC 2012 Annual Report, Bureau of Fisheries Lake Ontario Unit and St. Lawrence River Unit to the Great Lakes Fishery Commission's Lake Ontario Committee. Albany, NY, pp. 12.25-12.32.

Weidel, B.C., Walsh, M.G., Connerton, M.J., Lantry, B.F., Lantry, J.R., Holden, J.P., Yuille, M.J., Hoyle, J.A., 2017. Deepwater sculpin status and recovery in Lake Ontario. Journal of Great Lakes Research 43:854-862.

Weidel, B.C., Minihkeim, S., Holden, J.P., Goretzke, J., Connerton, M.J. 2021. Lake Ontario April preyfish survey results and Alewife assessment, 2021. Great Lakes Fishery Commission. www.glfc.org/pubs/lake_committees/ontario/Weideletal_April_PreyFishSurveyResults_AlewifeAssessment_year2021.pdf

Weidel, B.C., A.S. Ackiss, M.A. Chalupnicki, M.J. Connerton, S. Davis, J.M. Dettmers, T. Drew, A.T. Fisk, R. Gordon, S.D. Hanson, J.P. Holden, M.E. Holey, J.H. Johnson, T.B. Johnson, C. Lake, B.F. Lantry, K.K. Loftus, G.E. Mackey, J.F. McKenna Jr., M.J. Millard, S.P. Minihkeim, B.P. O'Malley, A. Todd, and S.R. LaPan. 2022. Results of the collaborative Lake Ontario bloater restoration stocking and assessment, 2012–2020. Journal of Great Lakes Research 48:371-380.

Williams, B., Wingard, L., Brewer, G., Cloern, J., Gelfenbaum, G., Jacobson, R., Kershner, J., McGuire, A., Nichols, J., Shapiro, C., van Riper III, C., White, R., 2013. U.S. Geological Survey Ecosystems Science Strategy—Advancing Discovery and Application through Collaboration.

Table 1. Number of fish caught in the fall 2022 benthic preyfish survey. Dreissenid mussel catch (*Dreissena* spp.) is represented by weight in kilograms. Values include all Lake Ontario sampling sites, including Canadian waters.

Common name	Scientific name	Number caught
Round Goby	*Neogobius melanostomus*	50,614
Alewife	*Alosa pseudoharengus*	27,853
Deepwater Sculpin	*Myoxocephalus thompsonii*	23,237
Yellow Perch	*Perca flavescens*	14,577
Rainbow Smelt	*Osmerus mordax*	13,743
Gizzard Shad	*Dorosoma cepedianum*	4,071
Eastern Silvery Minnow	*Hybognathus regius*	1,777
Trout-perch	*Percopsis omiscomaycus*	1,587
White Perch	*Morone americanus*	1,377
Spottail Shiner	*Notropis hudsonius*	1,318
Brown Bullhead	*Ictalurus nebulosus*	378
Slimy Sculpin	*Cottus cognatus*	320
Emerald Shiner	*Notropis atherinoides*	190
Pumpkinseed	*Lepomis gibbosus*	168
Lake Trout	*Salvelinus namaycush*	116
Tessellated Darter	*Etheostoma olmstedi*	71
White Sucker	*Catostomus commersoni*	40
Common Carp	*Cyprinus carpio*	30
Freshwater Drum	*Aplodinotus grunniens*	24
Threespine Stickleback	*Gasterosteus aculeatus*	13
Sea Lamprey	*Petromyzon marinus*	6
Channel Catfish	*Ictalurus punctatus*	6
Lake Whitefish	*Coregonus clupeaformis*	6
Largemouth Bass	*Micropterus salmoides*	5
Quillback	*Carpiodes cyprinus*	4
Rockbass	*Ambloplites rupestris*	4
Lake Sturgeon	*Acipenser fulvescens*	3
Northern Pike	*Esox lucius*	3
Logperch	*Percina caprodes*	3
Black Crappie	*Pomoxis nigromaculatus*	2
Sunfish spp.	*Lepomis* spp.	2
Walleye	*Sander vitreus*	2
Bloater	*Coregonus hoyi*	1
Smallmouth Bass	*Micropterus dolomieui*	1
Dreissenid mussel (kg)	*Dreissena* spp.	5,878

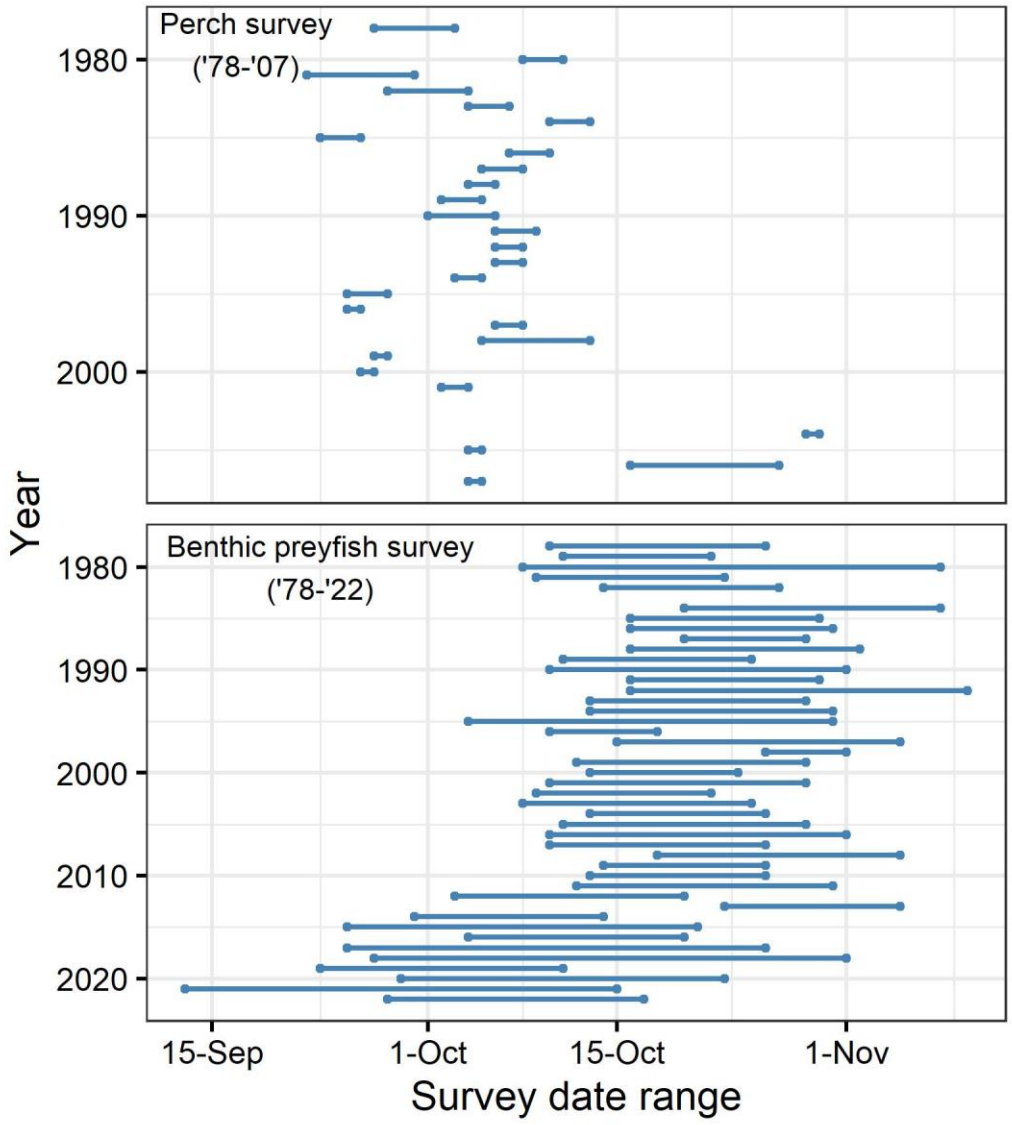

Figure 1. Calendar date range for Lake Ontario bottom trawl tows conducted during the yellow perch survey (top panel; 1978–2007) and the benthic preyfish survey (1978–2022).

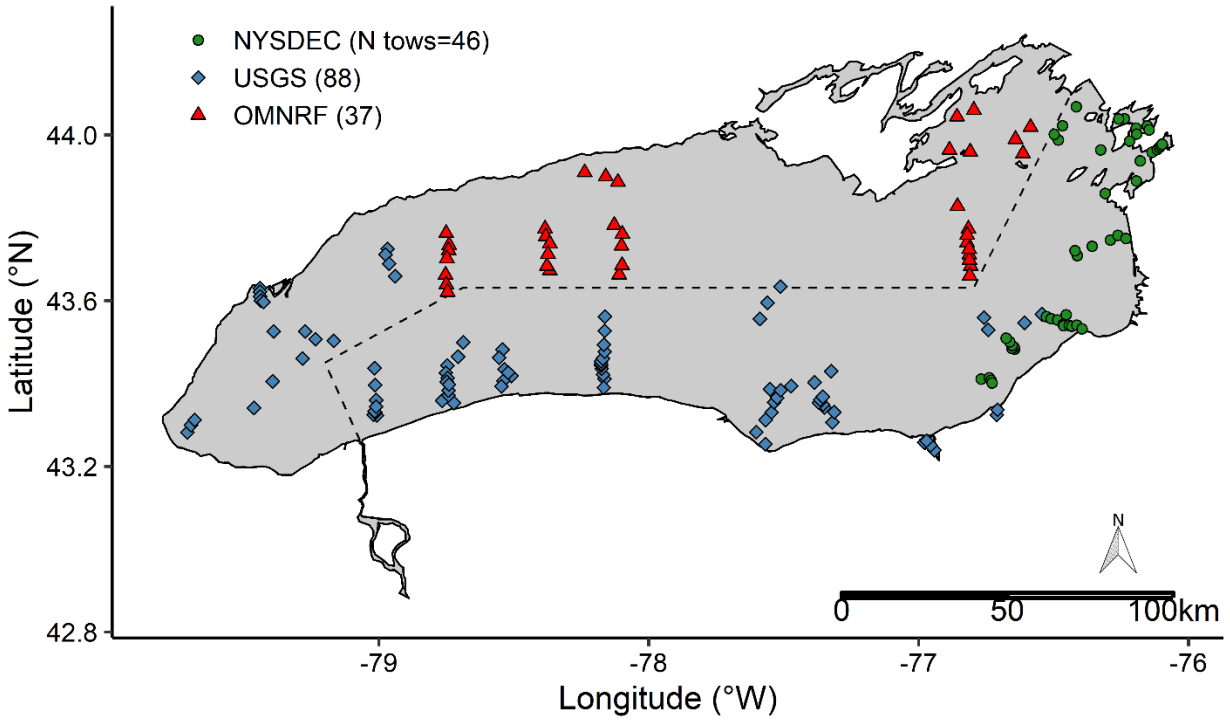

Figure 2. Lake Ontario bottom trawl sites visited during the 2022 benthic preyfish survey (N=171 bottom trawl tows) collectively sampled by the New York Department of Environmental Conservation (NYSDEC) R/V Seth Green, U.S. Geological Survey (USGS) R/V Kaho, and Ontario Ministry of Natural Resources and Forestry (OMNRF) R/V Ontario Explorer during September 28 - October 17. Dashed line represents the U.S.-Canada international boundary.

Figure 3. Bloater (*Coregonus hoyi*) captured during the fall benthic preyfish survey on October 4, 2022 by the R/V Kaho at a 90-m trawl site offshore of Youngstown, New York (total length = 187 mm; photo credit: USGS Great Lakes Science Center).

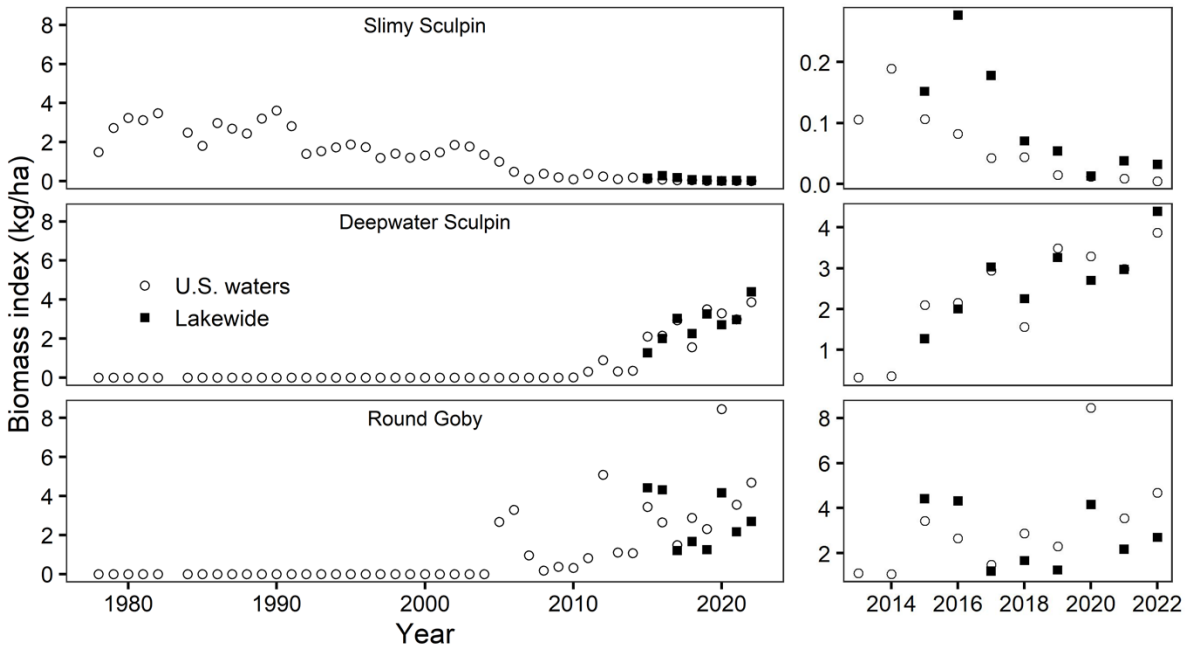

Figure 4. (Left) Area-stratified biomass density (kilograms per hectare) for Slimy Sculpin, Deepwater Sculpin, and Round Goby in the Lake Ontario benthic preyfish survey, 1978–2022. Open symbols represent the index for US waters only, and closed squares represent lake-wide values that include trawls from both US and Canadian waters. (Right) A subset of the time series representing only 2013–2022 to illustrate recent trends over the past ten years that may not be apparent when viewing the entire time series. Note the difference in scale for Slimy Sculpin biomass between the two time periods.

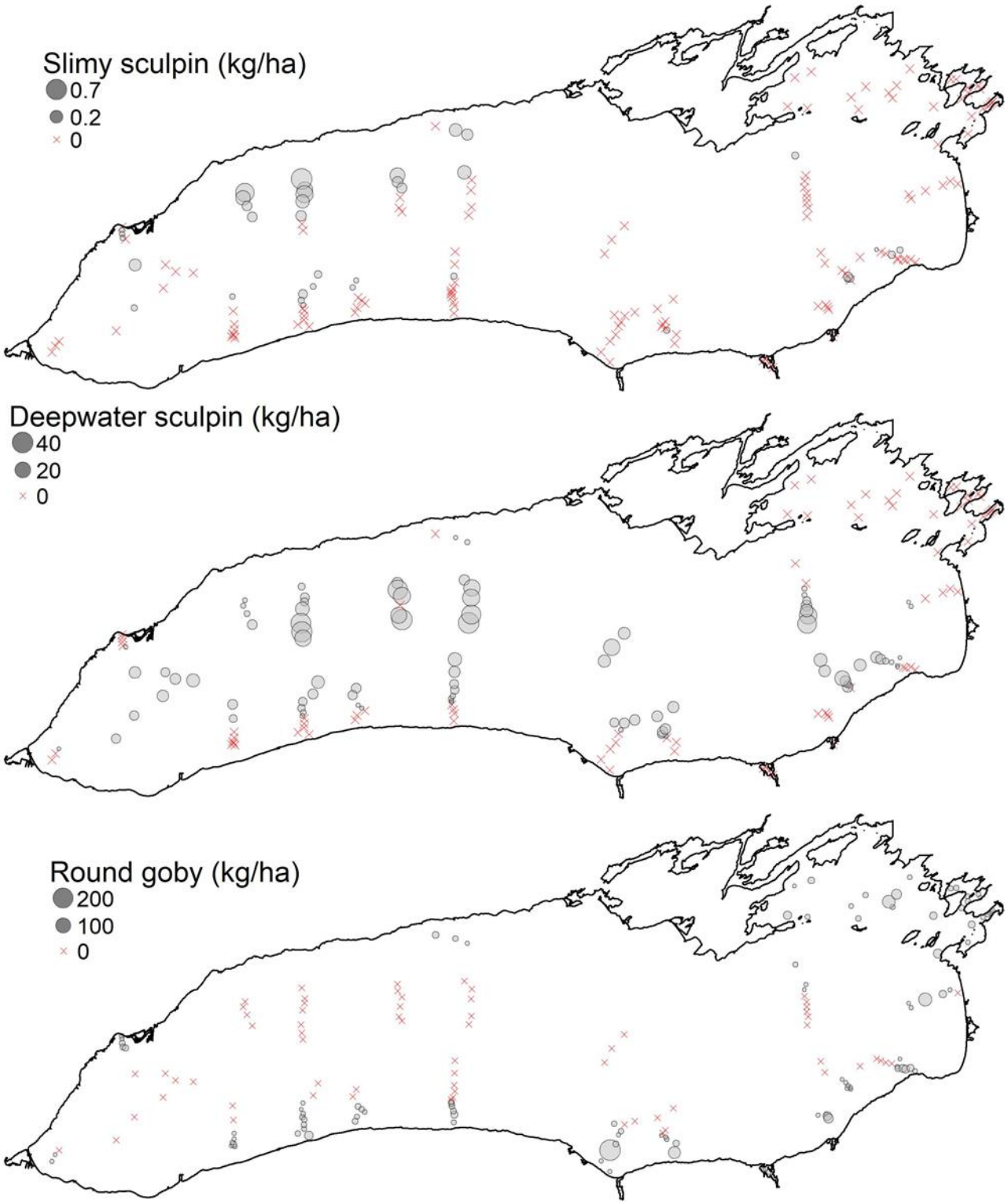

Figure 5. Spatial distribution of biomass density (kg/ha) from individual trawl tows for Slimy Sculpin, Deepwater Sculpin, and Round Goby in Lake Ontario, 2022. Note the difference in biomass scales among maps.

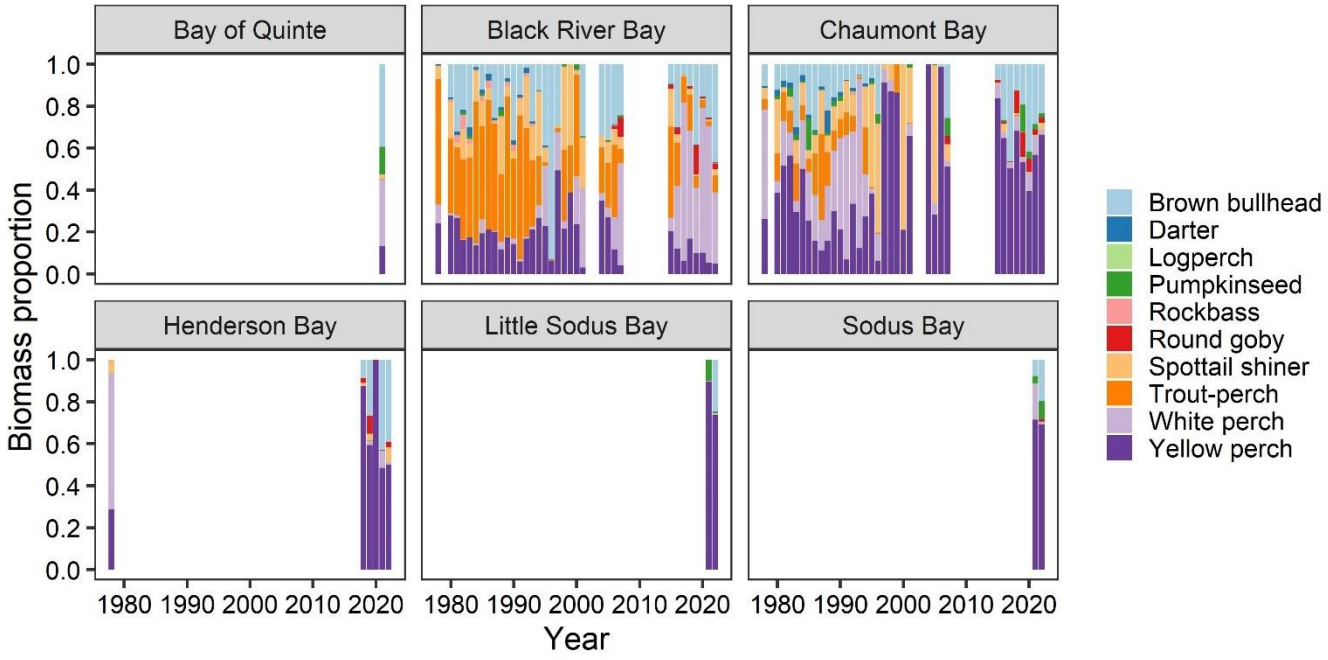

Figure 6. Community composition of benthic preyfish in Lake Ontario embayment catches from the yellow perch survey 1978–2007 (O'Gorman and Burnett 2001), and the benthic preyfish survey 2015–2022. Note that trawl sites in Chaumont, Black River, and Henderson Bays were added to the benthic preyfish survey beginning in 2015, and Bay of Quinte, Sodus, and Little Sodus Bays were added in 2021. Bay of Quinte was not sampled in 2022.

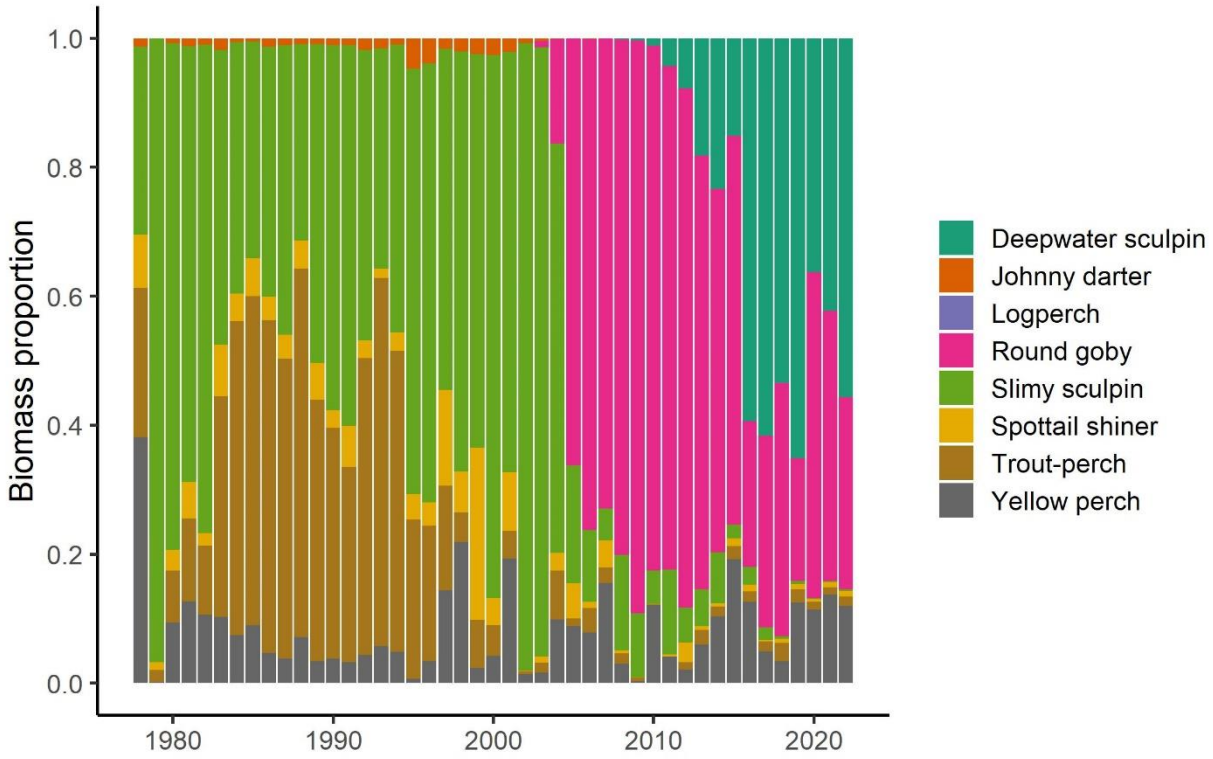

Figure 7. Biomass proportion of benthic preyfish species in bottom trawl catches during the Lake Ontario benthic preyfish survey 1978-2022.

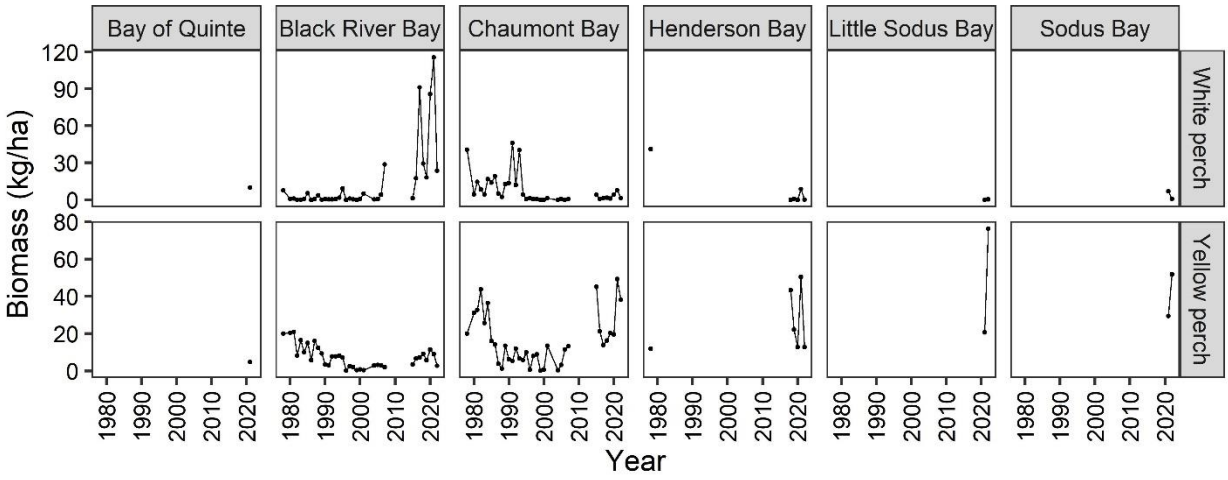

Figure 8. Mean biomass density (kg/ha) of Yellow Perch and White Perch from trawl tows in embayments during the Yellow Perch survey 1978–2007 (O'Gorman and Burnett 2001), and during the benthic preyfish survey 2015–2022.